





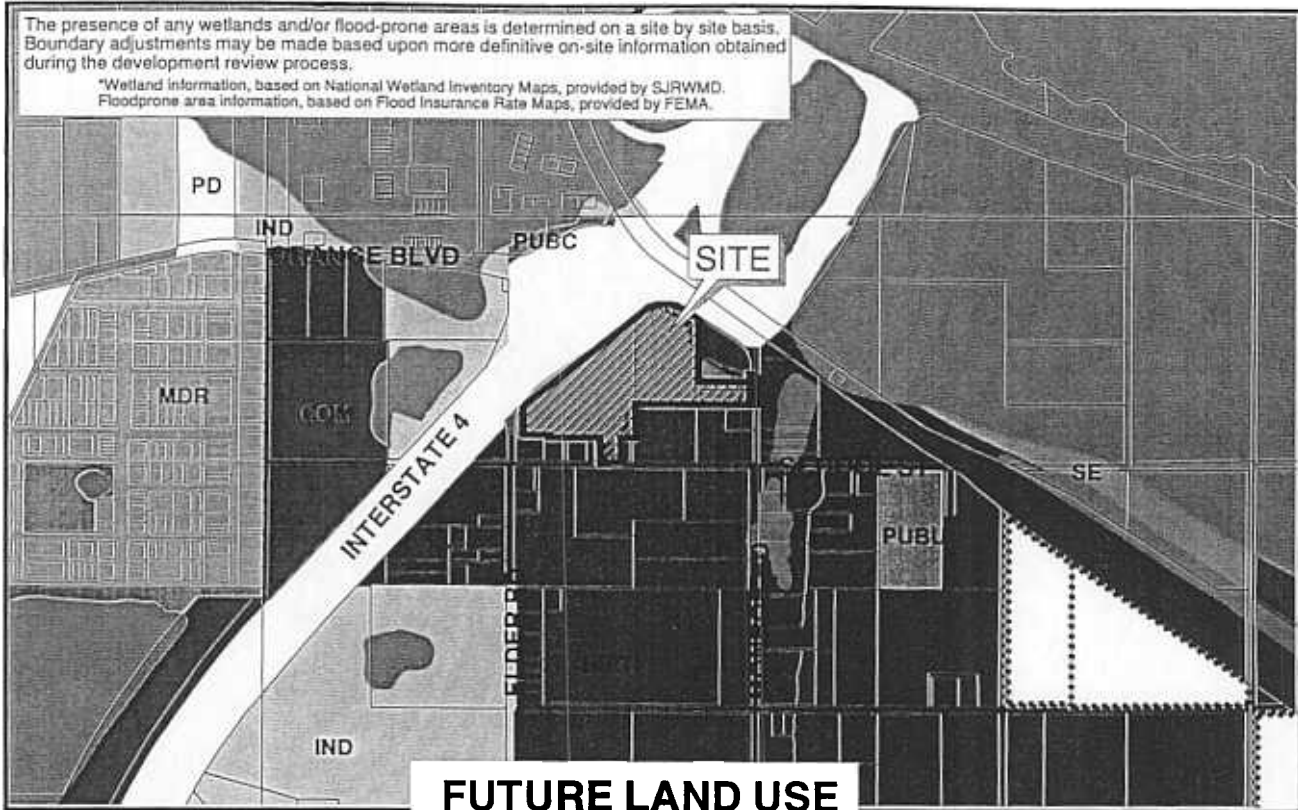
Rezone No. Z2002-027
From: C-2 To: PCD

-  Subject Property
-  Parcelbase



February 1999 Color Aerials

The presence of any wetlands and/or flood-prone areas is determined on a site by site basis. Boundary adjustments may be made based upon more definitive on-site information obtained during the development review process.
 *Wetland information, based on National Wetland Inventory Maps, provided by SJRWMD.
 Flood-prone area information, based on Flood Insurance Rate Maps, provided by FEMA.

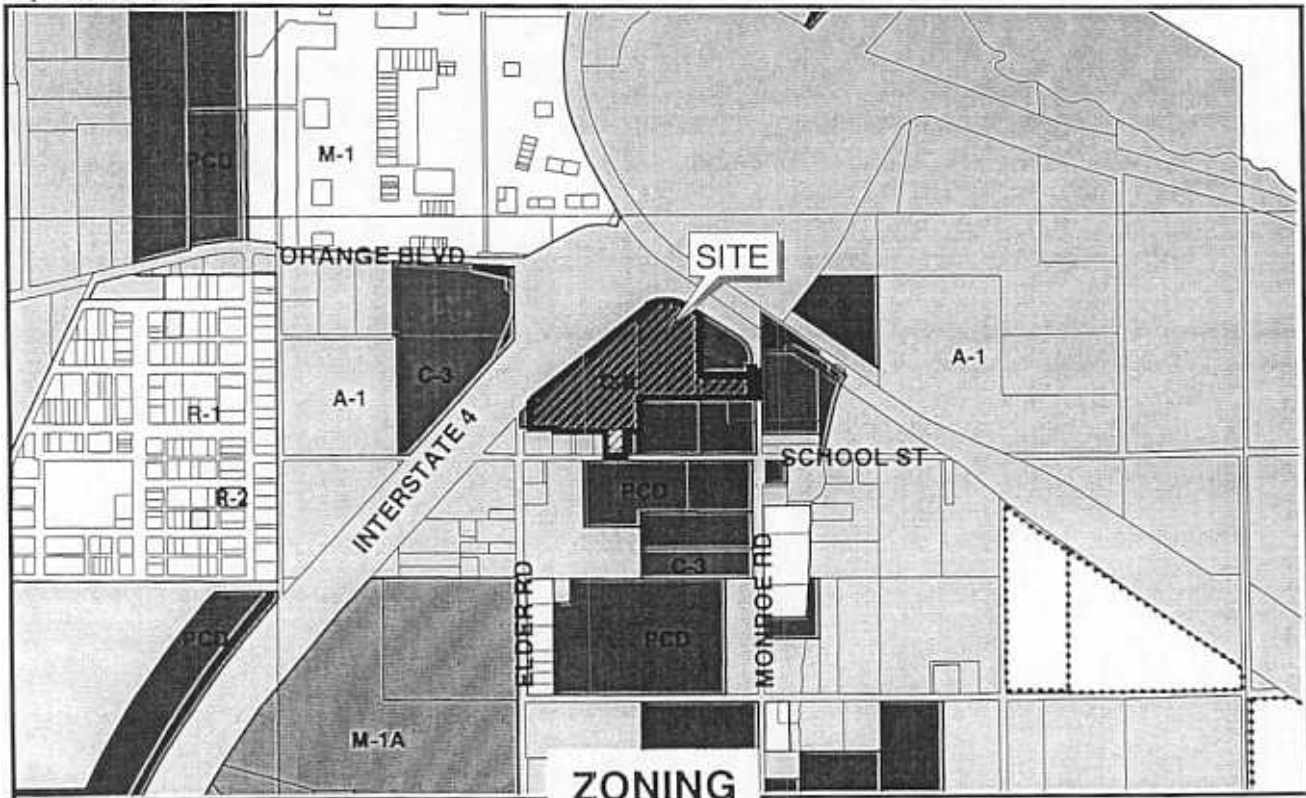


FUTURE LAND USE

Site Municipality
 COM
 PD
 IND
 MDR
 HIP-TI
 PUBC
 PUBU
 SE
 CONS

Applicant: Mr. Jerry Zebrowski
 Physical STR: 21-19-30-502-0500-0040 & 16-19-30-5AC-0000-0120
 Gross Acres: 10.33 BCC District: 5
 Existing Use: Vacant Commercial
 Special Notes:

	Amend/Rezone#	From	To
FLU			
Zoning	Z2002-027	C-2	PCD



ZONING

A-1
 C-1
 C-2
 C-3
 R-1
 R-2
 M-1
 M-1A
 PCD